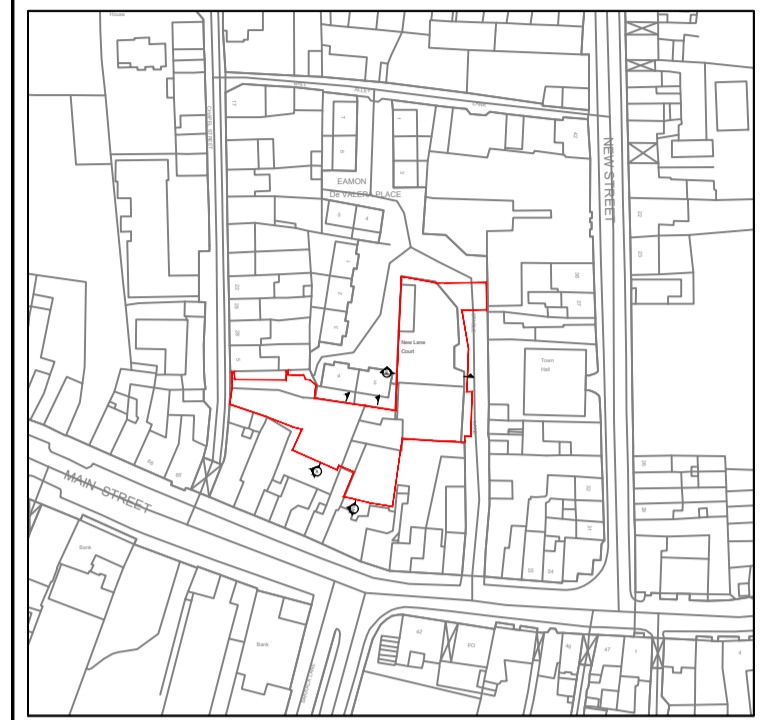


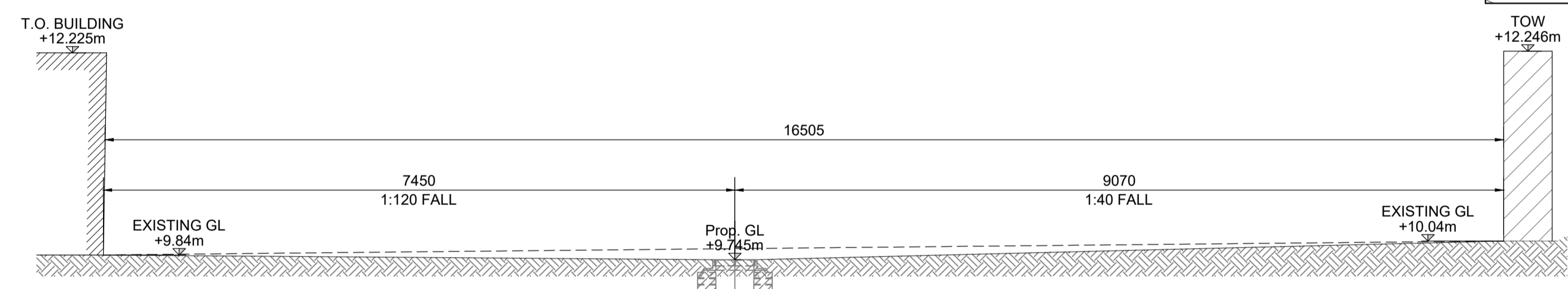
**STABLE LANE - PROPOSED LAYOUT**  
SCALE 1:250

**LEGEND**

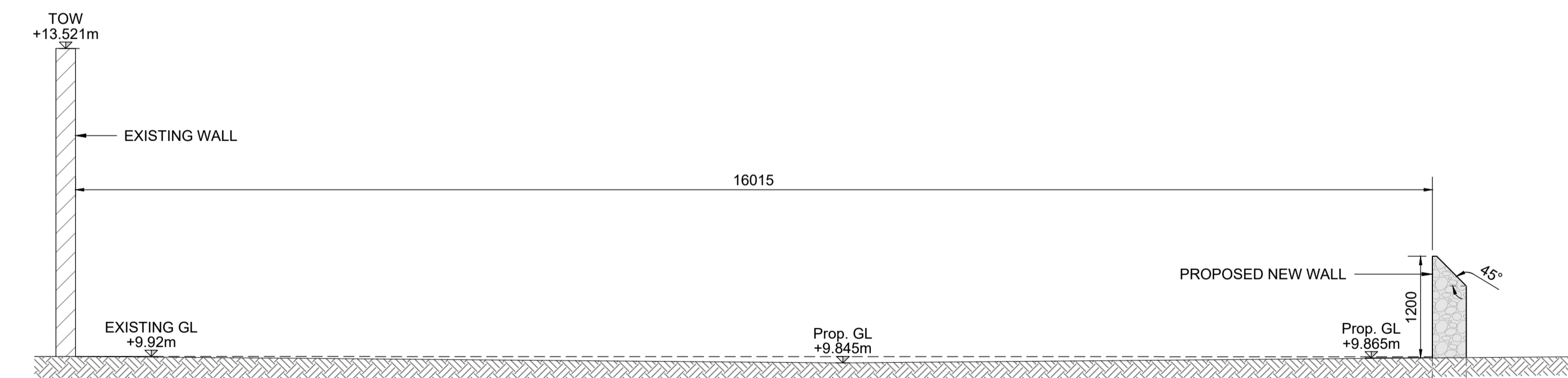
— PROJECT REDLINE BOUNDARY



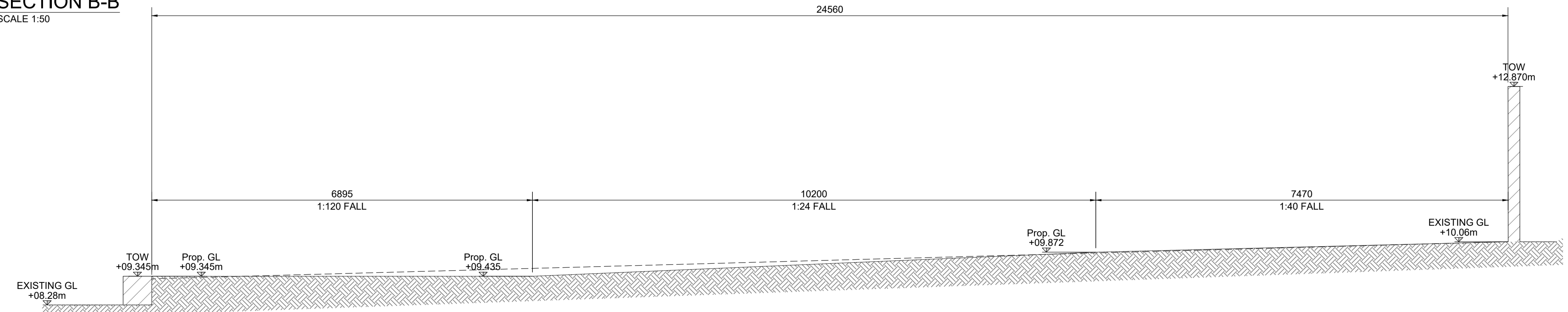
**KEY PLAN**  
SCALE 1:2000



**SECTION A-A**  
SCALE 1:50



**SECTION B-B**  
SCALE 1:50



**SECTION C-C**  
SCALE 1:50

PO1	30.11.23	ISSUED FOR PLANNING	CRH	MK
REV	DATE	DESCRIPTION	BY	APP



Nicholas de Jong Associates  
**URBAN DESIGN**

PROJECT:  
**STABLE LANE CARPARK**

TITLE:  
**PROPOSED SITE SECTIONS**

DRAWN:	CRH	CHECKED:	MK	APPROVED:	POD
PROJECT NUMBER:	23920	DATE:	NOV 2023	SCALE @ A1:	1:250; 1:50
STATUS DESCRIPTION:	FOR INFORMATION			STATUS:	S2
DRAWING NUMBER:	23920 - MWP - ZZ - ZZ - DR - C - 5102			REV:	P01