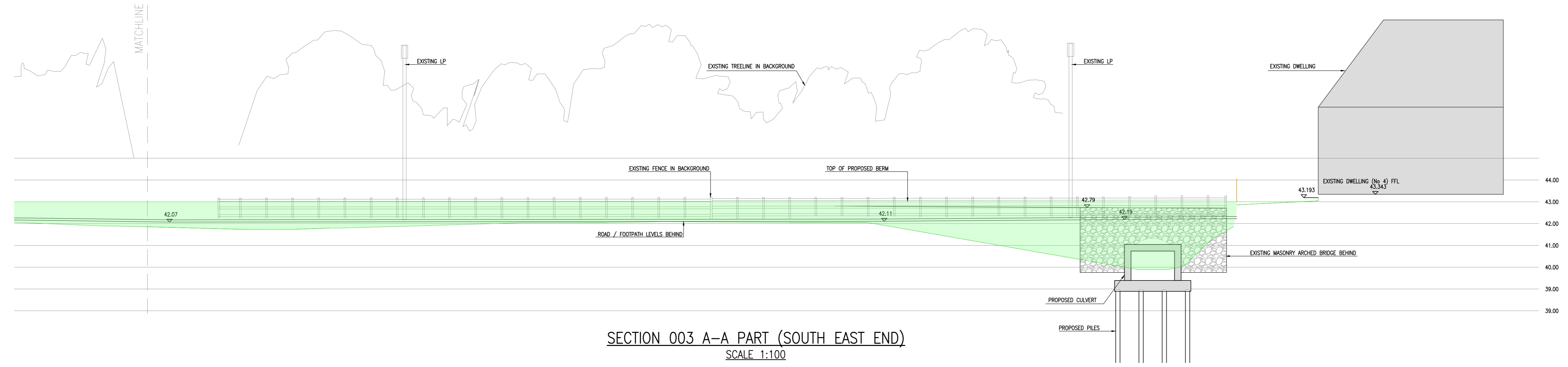
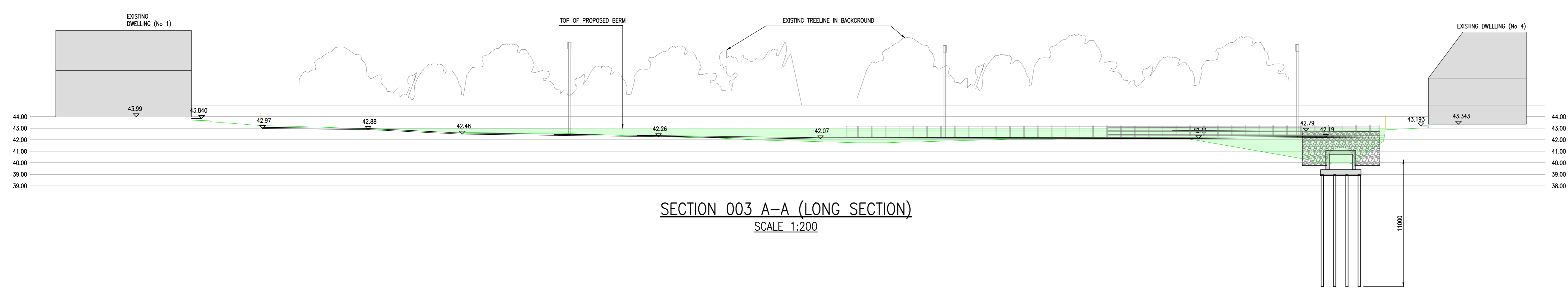


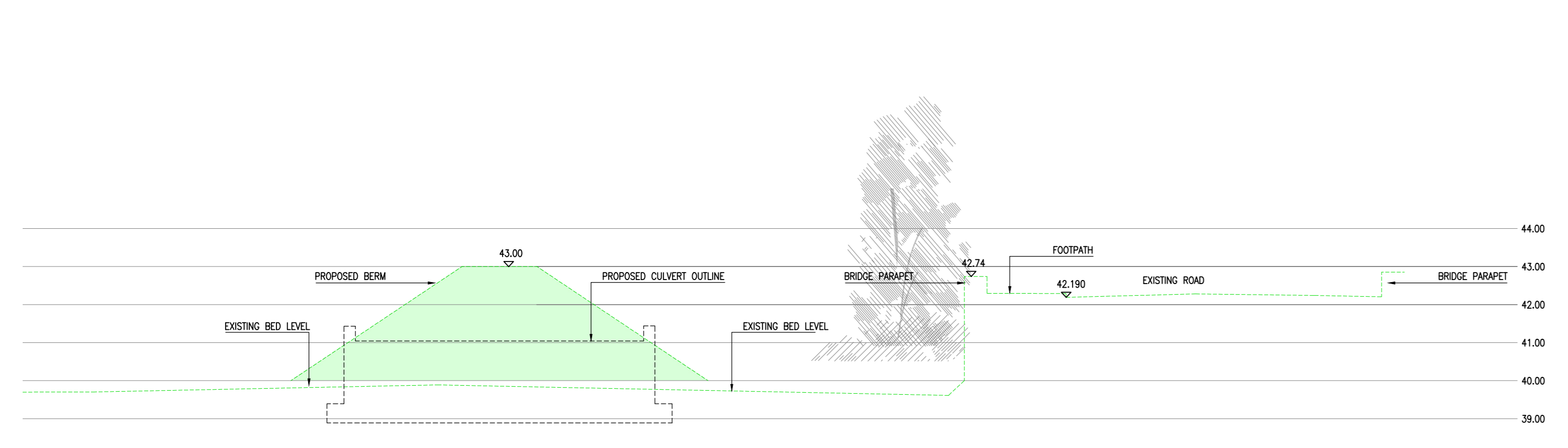
SECTION 003 A-A PART (NORTH WEST END)
 SCALE 1:100



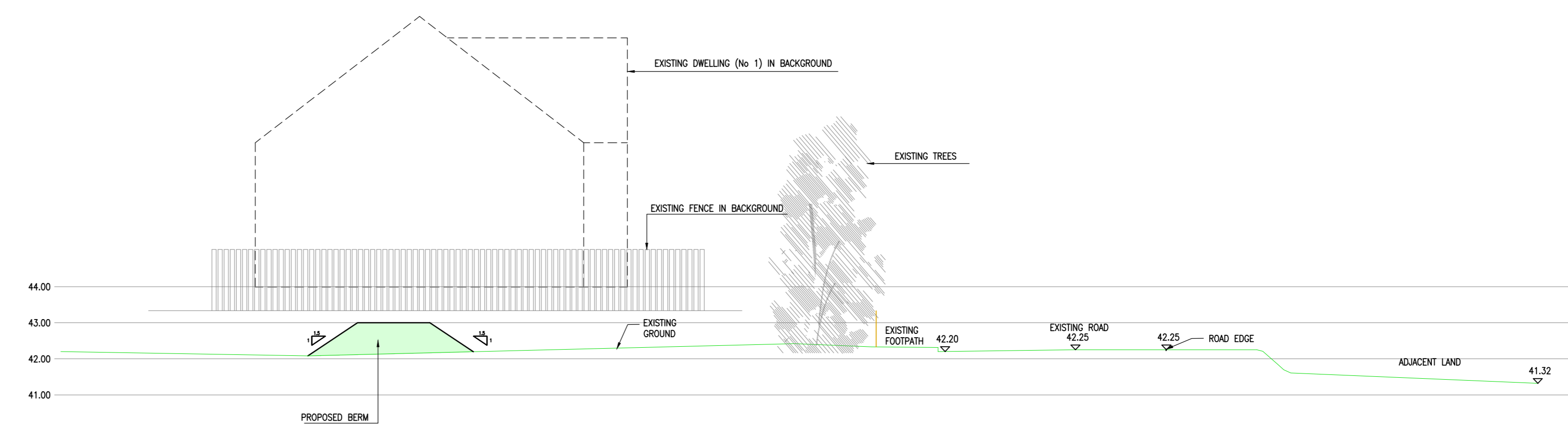
SECTION 003 A-A PART (SOUTH EAST END)
 SCALE 1:100



SECTION 003 A-A (LONG SECTION)
 SCALE 1:200



SECTION 003 B-B
 SCALE 1:100



SECTION 003 C-C (TAKEN AT CHAINAGE 40)
 SCALE 1:100

| REV. | AMENDMENT | BY | DATE |
|------|-----------|----|------|
| | | | |
| | | | |
| | | | |
| | | | |

| | |
|---|------------------|
| DRAWN: ST | TECH. CHECK: ST |
| SCALE: 1:100 | ENG. CHECK: SS |
| DATE: 09/01/24 | APPROVED: C.O.C. |
| STAGE: PLANNING | |
| JOB TITLE: KEADUE ROAD, FLOOD DEFENCE BERM, LEITRIM VILLAGE, Co LEITRIM | |
| DRAWING TITLE: PROPOSED SITE SECTIONS | |
| CLIENT: LEITRIM COUNTY COUNCIL | |
| DRAWING NO: 123-196-003 | REV: PO |