




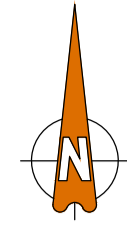


LEGEND

PERMANENT WORKS SITE BOUNDARY	
PROPOSED 100MM DIA PERFORATED DRAINAGE PIPE WITH 150MM NO FINES CONCRETE SURROUND AND TERRAM WRAP	
TYPE N SURFACE WATER DRAIN IN ACCORDANCE WITH CC-SCD-00521	
PROPOSED ROAD GULLY	
ACCESS JUNCTION/ RODDING POINT	



**Aghoo Road Underpass
Drainage Plan View**
SCALE: 1:200 @A1

ORDNANCE SURVEY OF IRELAND LICENCE NO. CYAL50213875 © GOVERNMENT OF IRELAND

- THIS DRAWING TO BE READ IN CONJUNCTION WITH ALL OTHER RELEVANT DESIGN TEAM DRAWINGS AND SPECIFICATIONS.
- FOR SETTING OUT REFER TO ARCHITECT'S DRAWINGS. DO NOT SCALE THIS DRAWING. USE FIGURED DIMENSIONS ONLY.
- NO PART OF THIS DOCUMENT MAY BE REPRODUCED OR TRANSMITTED IN ANY FORM OR STORED IN ANY RETRIEVAL SYSTEM OF ANY NATURE WITHOUT THE WRITTEN PERMISSION OF O'CONNOR SUTTON CRONIN AS COPYRIGHT HOLDER EXCEPT AS AGREED FOR USE ON THE PROJECT FOR WHICH THE DOCUMENT WAS ORIGINALLY ISSUED.

Rev No.	Date	Revision Note	Drn by	Chkd by
P01	23.10.23	ISSUED FOR REVIEW	RH	GM
P02	24.04.24	ISSUED FOR REVIEW	IM	GM

Rev No.	Date	Revision Note	Drn by	Chkd by



OCSC
O'CONNOR SUTTON CRONIN
MULTIDISCIPLINARY CONSULTING ENGINEERS
Civil / Structural / Environmental / Mechanical / Electrical / Sustainability
Dublin Office: 9 Prussia Street, Dublin 7, D07 KT57.
Tel: +353 (0)1 8682000 Web: www.ocsc.ie
Dublin · London · Belfast · Galway · Cork · Birmingham

Client:	WATERWAYS IRELAND							
Project:	Aghoo Road Underpass Project							
Title:	Part 8 Drawings Proposed Drainage Plan View							
Code	Originator	Zone	Level	Type	Role	Number	Status	Revision
W388	OCSC	XX	XX	DR	C	0030	S2	P02
Date: 23.10.23		Scale: 1:200		@ A1 Drn by: RH		Chkd by: GM		Aprvd by: BH